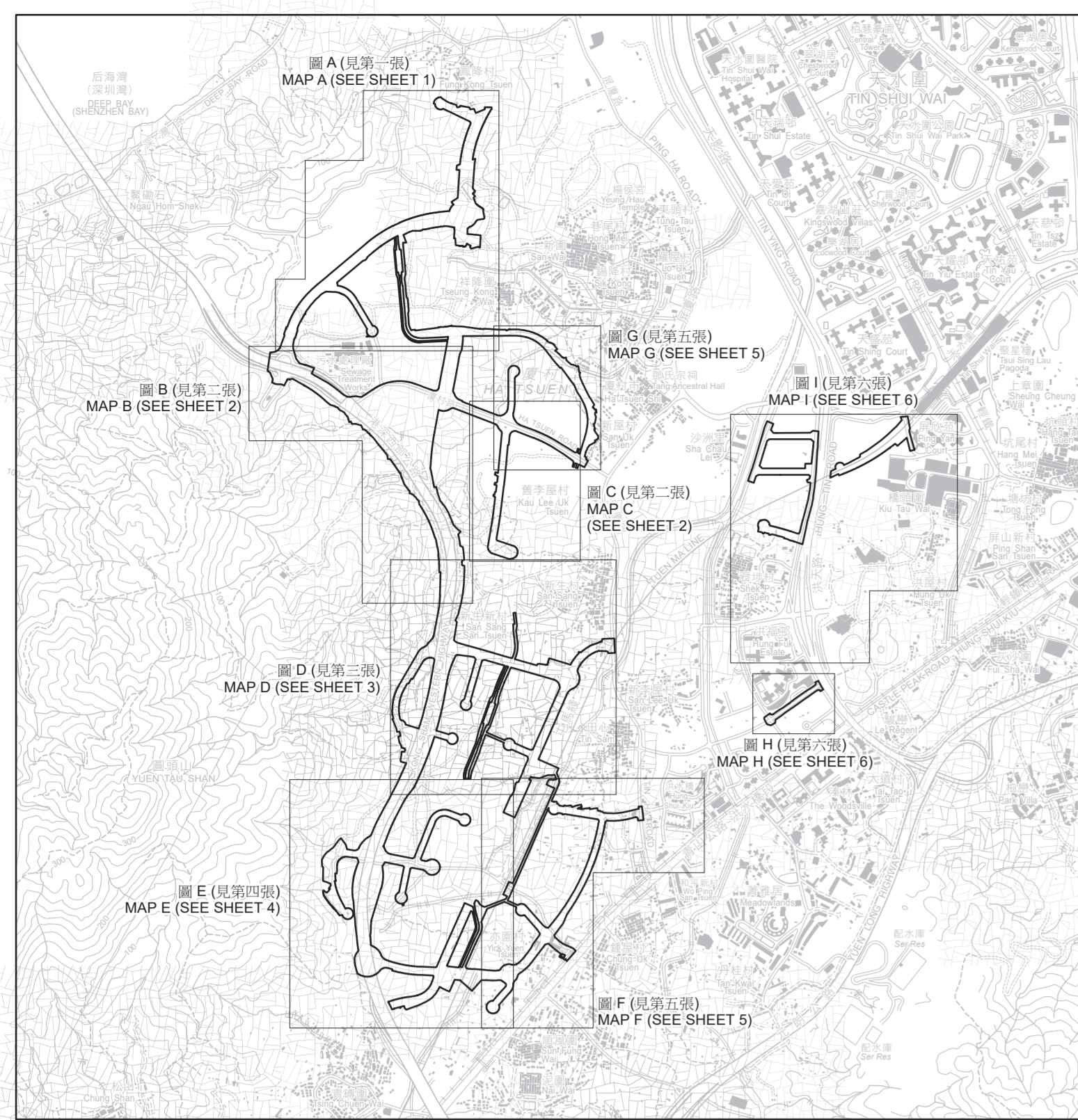


圖 A MAP A

位置 LOCATION



比例 SCALE 1:20 000

圖例 LEGEND

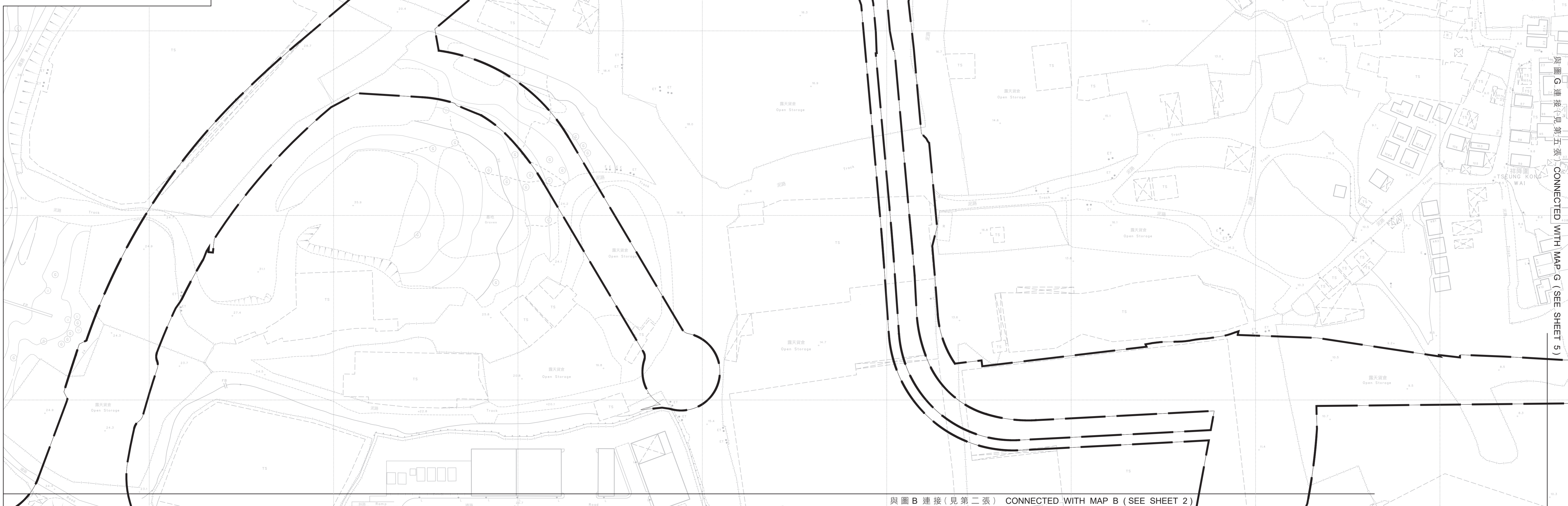
- 收地 / 遷拆界限
RESUMPTION / CLEARANCE LIMIT
- 將予收回的土地
LAND TO BE RESUMED
- 地段界線
LOT BOUNDARY
- D.D. 丈量約份
DEMARCATORY DISTRICT
- RP 餘留部份
REMAINING PORTION
- S. 分段
SECTION
- 橙色
COLOURED ORANGE

說明 NOTE:

1. 本套圖則由6張圖組成，其上標示的收地位置及相關資料只作識別用途。
This plan set is composed of 6 sheets, the resumption locations and related information shown on which are for identification purposes only.
2. 有關符號和縮寫等的圖例，請參閱第一張。
For legend of symbols and abbreviations etc., please refer to Sheet 1.
3. 有關收地面積表，請參閱第一張。
For resumption area schedule, please refer to Sheet 1.

將予收回土地的面積
Area of Land to be Resumed

丈量約份 D.O. No.	地段編號 Lot No.	圖則類別 (P) (RP)	面積(約) m ² (about)	平方呎(約) ft ² (about)
124	1195	(P)	3.5	38
124	1196	(P)	179.6	1836
124	1347	(P)	451.7	4882
124	1348	(P)	484.6	5216
124	1351	(P)	622.2	6697
124	1352	(P)	223.5	2406
124	1353	(P)	508.3	5471
124	1551	(P)	429.6	4527
124	1556 RP	(P)	42.0	452
124	1557	(P)	1601.6	17239
125	295	(P)	85.3	918
125	296	(P)	323.0	3455
125	297	(P)	554.2	5985
125	303	(P)	34.2	368
125	304	(P)	71.2	763
125	308	(P)	178.6	1925
125	309	(P)	323.8	3485
125	310	(P)	242.8	2614
125	311	(P)	311.9	3357
125	314	(P)	0.6	6
125	316	(P)	295.8	3184
125	317	(P)	55.5	597
125	1243 RP	(P)	38.3	412
125	1279	(P)	371.0	3993
125	1280	(P)	202.3	2178
125	1281	(P)	80.9	871
125	1282	(P)	323.8	3485
125	1285	(P)	526.1	5693
125	1286	(P)	80.9	871
125	1287	(P)	404.7	4356
125	1288	(P)	202.3	2178
125	1289	(P)	404.7	4356
125	1290	(P)	768.9	8276
125	1291	(P)	566.5	6098
125	1292	(P)	728.5	7841
125	1293	(P)	445.2	4792
125	1294	(P)	442.8	4786
125	1295 RP	(P)	740.8	7974
125	1296	(P)	323.8	3485
125	1297	(P)	364.2	3920
125	1298	(P)	930.8	10019
125	1299	(P)	364.2	3920
125	1300	(P)	728.5	7841
125	1301	(P)	809.4	8712
125	1302	(P)	1133.1	12197
125	1303	(P)	890.3	9583
125	1304	(P)	527.9	5683
125	1305 RP	(P)	105.9	1140
125	1325 RP	(P)	824.2	8871
125	1326 RP	(P)	59.6	642
125	1327	(P)	542.9	5844
125	1328	(P)	958.4	10316
125	1341	(P)	939.4	10112
125	1342 S.A	(P)	728.5	7841
125	1342 S.B	(P)	405.2	4382
125	1343	(P)	2813.7	31363
125	1344	(P)	404.7	4356
125	1345	(P)	1942.5	20909
125	1346	(P)	1052.2	11326
125	1347	(P)	728.5	7841
125	1348	(P)	607.0	6534
125	1349	(P)	445.2	4792
125	1350 S.A	(P)	219.7	2385
125	1350 RP	(P)	194.2	2090
125	1351	(P)	1254.6	13504
125	1352	(P)	323.8	3485
125	1353	(P)	849.9	9148
125	1354	(P)	809.4	8712
125	1355	(P)	242.8	2614
125	1356	(P)	283.3	3049
125	1357	(P)	283.3	3049
125	1358 RP	(P)	1399.3	15082
125	1359	(P)	202.3	2178
125	1448 RP	(P)	89.9	971
125	1451 RP	(P)	448.9	4832
125	1452 RP	(P)	383.2	4125
125	1453	(P)	720.4	7784
125	1454 RP	(P)	874.4	9412
125	1458 RP	(P)	1218.8	13119
125	1459 RP	(P)	62.7	675
130	1868 RP	(P)	348.4	3750
130	1869 RP	(P)	287.7	309
130	1886 S.A	(P)	165.8	1785
130	1903 RP	(P)	103.0	1109
總面積 TOTAL AREA			42489.3	457347



比例尺 SCALE 1:1 000
metres 20 0 20 40 60 80 100 metres

已簽署 Signed
(劉燕儀 Joanne LOU)
總地產測量師/新發展區 Chief Estate Surveyor / New Development Area
日期 Date 09/09/2022

地政總署 新發展區組
New Development Area Section
Lands Department
圖則編製日期 09/09/2022
Plan Prepared by District Survey Office, Yuen Long
© 2022 地政總署 - 08/11 Copyright reserved - Hong Kong SAR Government

收地圖則
水污染管制(排污設備)規例(第358章, 附屬法例 AL)第26條引用
道路(工程、使用及補償)條例(第370章)
工務計劃項目第 7787CL 號(部分)、第 7829CL 號及第 4428DS 號
洪水橋/厦村新發展區前期工程第三期及第二階段工程 - 工地平整和基礎設施; 及洪水橋淨水設施的排污設備工程

RESUMPTION PLAN
ROADS (WORKS, USE AND COMPENSATION) ORDINANCE (CHAPTER 370)
AS APPLIED BY SECTION 26 OF THE WATER POLLUTION CONTROL (SEWERAGE) REGULATION (CHAPTER 358, SUBSIDIARY LEGISLATION AL)
PWP ITEM NOS. 7787CL (PART), 7829CL AND 4428DS
SEWERAGE WORKS UNDER HUNG SHUI KIU / HA TSUEN NEW DEVELOPMENT AREA ADVANCE WORKS PHASE 3 AND STAGE 2 WORKS -
SITE FORMATION AND ENGINEERING INFRASTRUCTURE; AND HUNG SHUI KIU EFFLUENT POLISHING PLANT

檔案編號 File No. LD NDA/HSK/PLAN/5, LD DSO/YL/13/169
測量圖編號 Survey Sheet No. 6-NW-1D, 2C, 6B & 7A
參考圖編號 Reference Plan No. 278463/SW/GZ/100 to 114 (土木工程師簽署 CEED)
圖則編號 PLAN No. YLM10745 (第一張 SHEET 1)

與圖 B 連接(見第二張) CONNECTED WITH MAP B (SEE SHEET 2)

與圖 G 連接(見第五張) CONNECTED WITH MAP G (SEE SHEET 5)

圖 B MAP B

與圖 A 連接 (見第一張) CONNECTED WITH MAP A (SEE SHEET 1)

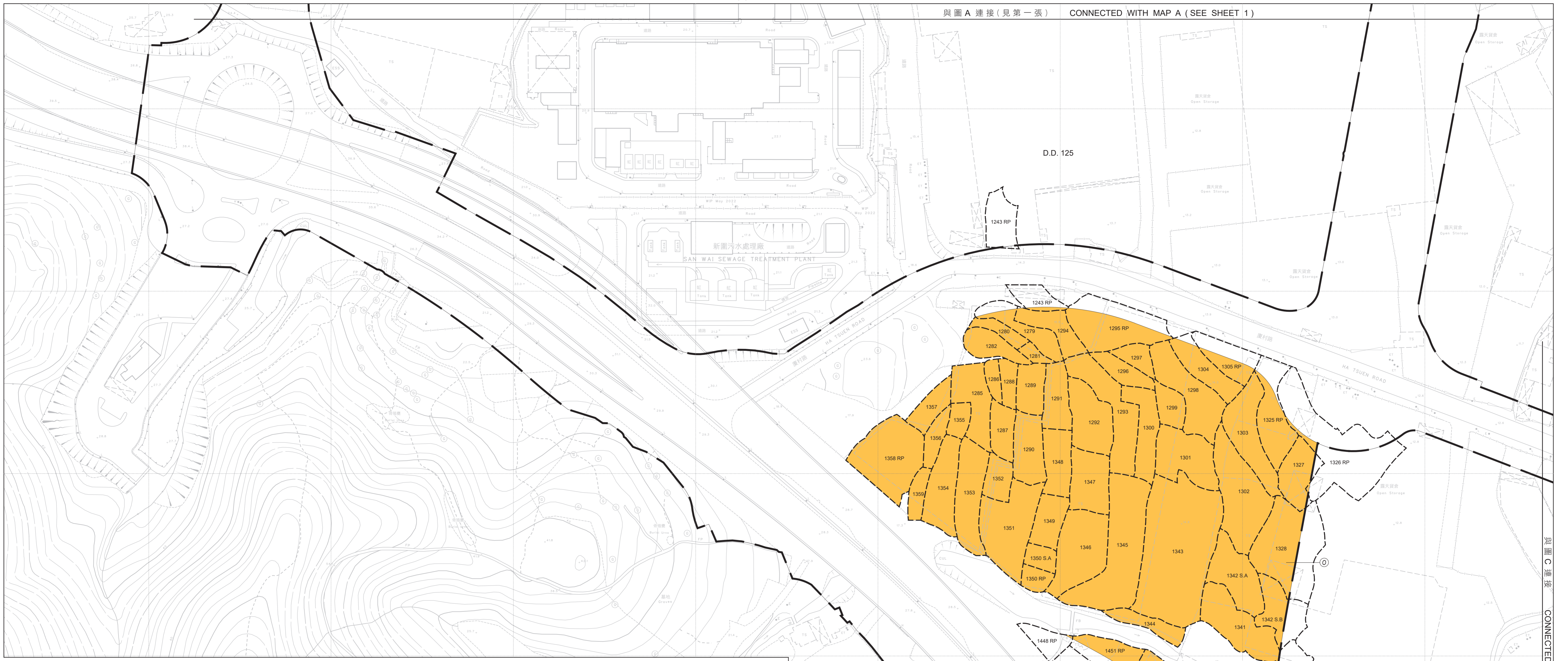
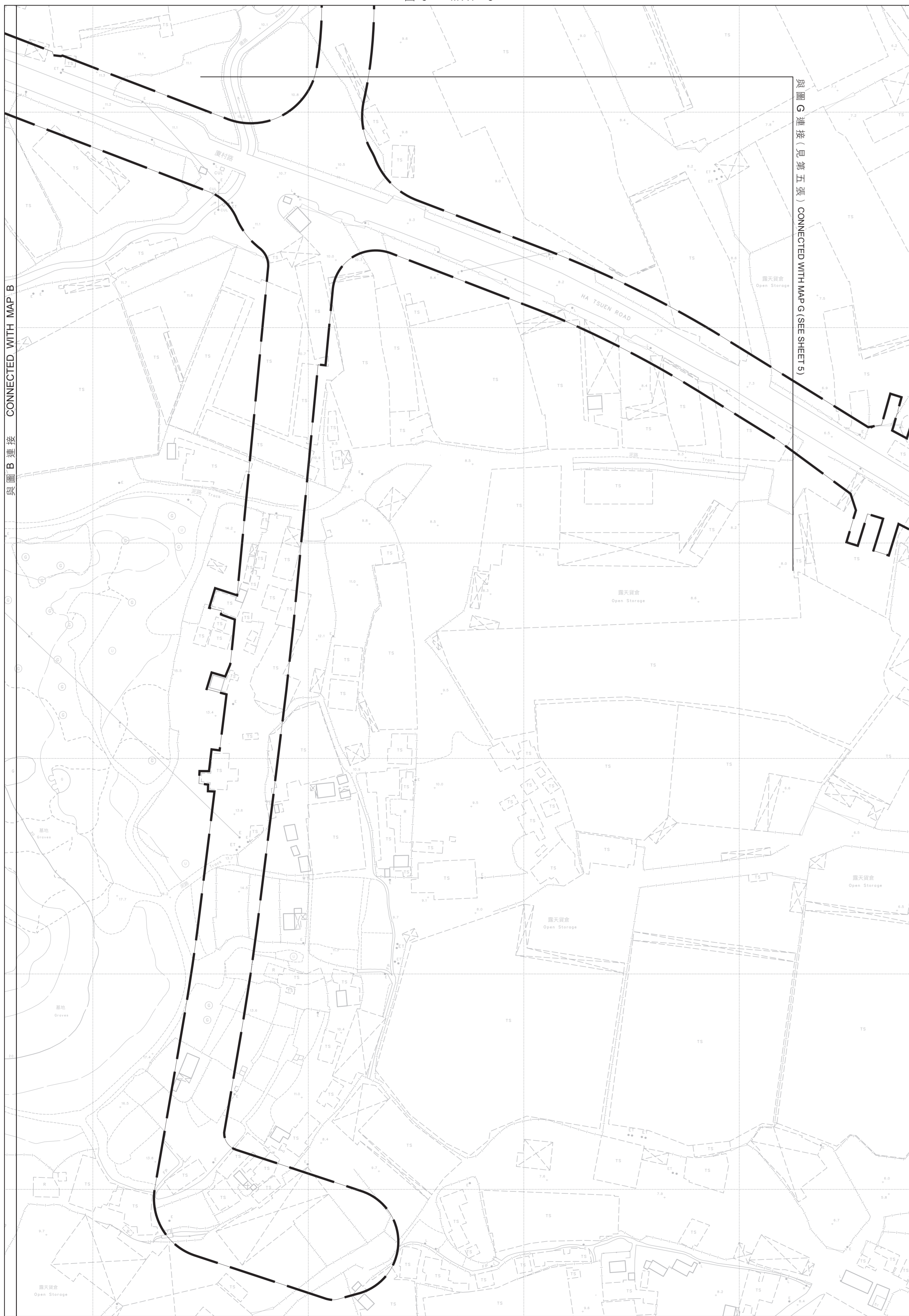


圖 C MAP C



比例尺 SCALE 1:1000
metres 20 0 20 40 60 80 100 metres

收地圖則

水污染管制 (排污設備) 規例 (第 358 章, 附屬法例 AL) 第 26 條引用
道路 (工程、使用及補償) 條例 (第 370 章)
工務計劃項目第 7787CL 號 (部分)、第 7829CL 號及第 4428DS 號
洪水橋/厦村新發展區前期工程第三期及第二階段工程 - 工地平整和基礎設施; 及洪水橋淨水設施的排污設備工程

RESUMPTION PLAN

ROADS (WORKS, USE AND COMPENSATION) ORDINANCE (CHAPTER 370)
AS APPLIED BY SECTION 26 OF THE WATER POLLUTION CONTROL (SEWERAGE) REGULATION (CHAPTER 358, SUBSIDIARY LEGISLATION AL)
PWP ITEM NOS. 7787CL (PART), 7829CL AND 4428DS
SEWERAGE WORKS UNDER HUNG SHUI KIU / HA TSUEN NEW DEVELOPMENT AREA ADVANCE WORKS PHASE 3 AND STAGE 2 WORKS -
SITE FORMATION AND ENGINEERING INFRASTRUCTURE; AND HUNG SHUI KIU EFFLUENT POLISHING PLANT

檔案編號 File No. LD NDA/HSK/PLAN/5, LD DSO/YL/13/169

測量圖編號 Survey Sheet No. 6-NW-6B, 6D, 7A, 7C & 12A

參考圖編號 Reference Plan No. 278463/SW/GZ/100 to 114

圖則編號 PLAN No. YLM10745

(土木工程師簽署 CEDD)

(第二張 SHEET 2)

已簽署 Signed

(劉燕儀 Joanne LOU)

地產測量師/新發展區 Chief Estate Surveyor / New Development Area
日期 Date 09/09/2022

地政總署 新發展區組
New Development Area Section
Lands Department
圖則編製及測量師
Plan Prepared by District Survey Office, Yuen Long

© 2022 地政總署 - 版權保留 - Hong Kong SAR Government

圖 D MAP D



與圖 B 連接 (見第二張) CONNECTED WITH MAP B (SEE SHEET 2)

與圖 E 連接 (見第四張) CONNECTED WITH MAP E (SEE SHEET 4)

與圖 F 連接 (見第五張) CONNECTED WITH MAP F (SEE SHEET 5)

比例尺 SCALE 1:1 000
 metres 20 0 20 40 60 80 100 metres

已簽署 Signed
 (劉燕儀 Joanne LOU)
 總產業測量師/新發展區 Chief Estate Surveyor / New Development Area
 日期 Date 09/09/2022

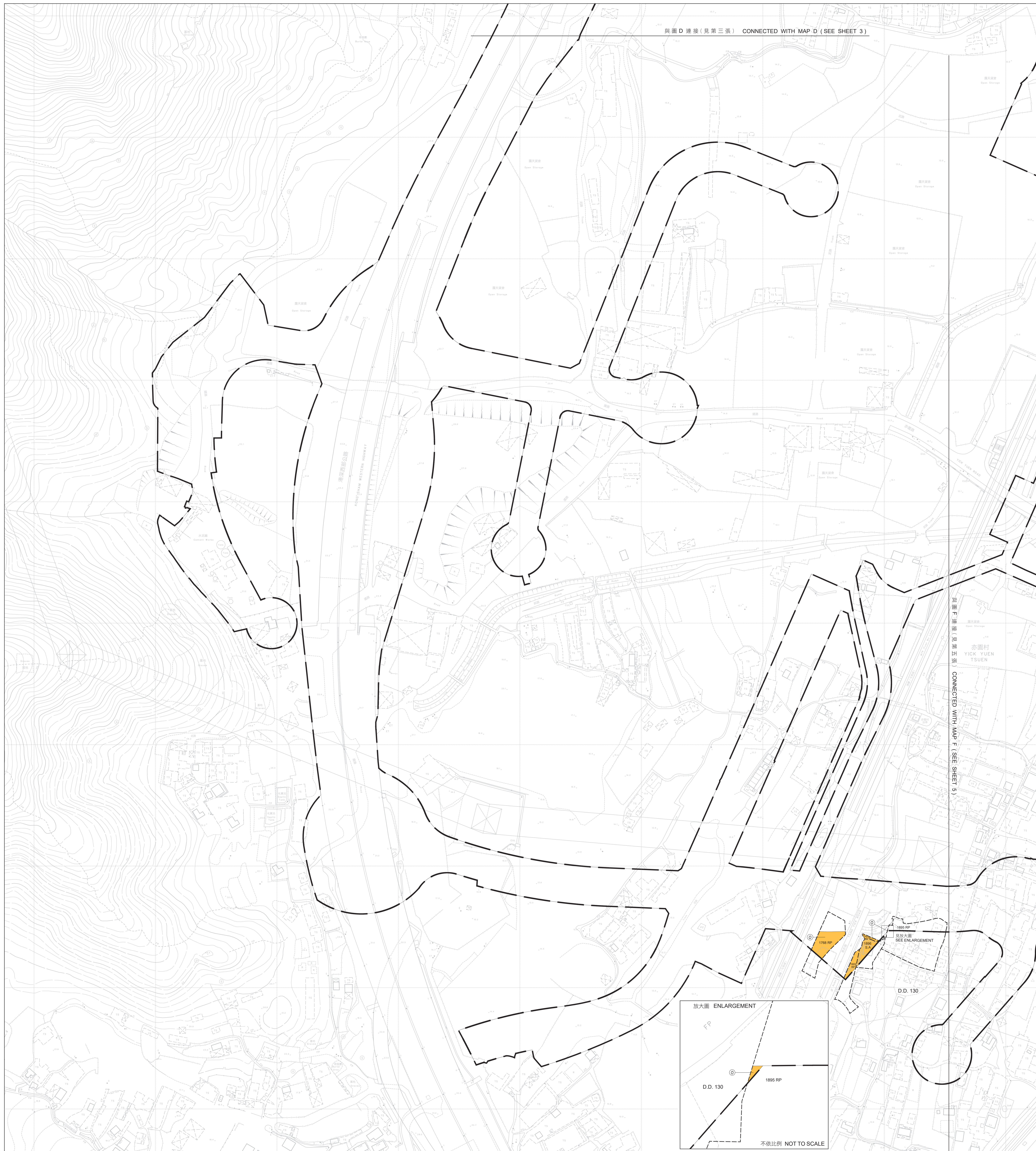
地政總署 新發展區組
 New Development Area Section
 Lands Department
 圖則由測量師製備
 Plan Prepared by District Survey Office, Yuen Long
 © 2022 地政總署 - 版權保留 - Hong Kong SAR Government

收地圖則
 水污染管制 (排污設備) 規例 (第 358 章, 附屬法例 AL) 第 26 條引用
 道路 (工程、使用及補償) 條例 (第 370 章)
 工務計劃項目第 7787CL 號 (部分)、第 7829CL 號及第 4428DS 號
 洪水橋/厦村新發展區前期工程第三期及第二階段工程 - 工地平整和基礎設施; 及洪水橋淨水設施的排污設備工程

RESUMPTION PLAN
 ROADS (WORKS, USE AND COMPENSATION) ORDINANCE (CHAPTER 370)
 AS APPLIED BY SECTION 26 OF THE WATER POLLUTION CONTROL (SEWERAGE) REGULATION (CHAPTER 358, SUBSIDIARY LEGISLATION AL)
 PWP ITEM NOS. 7787CL (PART), 7829CL AND 4428DS
 SEWERAGE WORKS UNDER HUNG SHUI KIU / HA TSUEN NEW DEVELOPMENT AREA ADVANCE WORKS PHASE 3 AND STAGE 2 WORKS -
 SITE FORMATION AND ENGINEERING INFRASTRUCTURE; AND HUNG SHUI KIU EFFLUENT POLISHING PLANT

檔案編號 File No. LD NDA/HSK/PLAN/5, LD DSO/YL/13/169
 測量圖編號 Survey Sheet No. 6-NW-11B,11D,12A & 12C
 參考圖編號 Reference Plan No. 278463/SW/GZ/100 to 114 (土木工程師簽署 CEED)
 圖則編號 PLAN No. YLM10745 (第三張 SHEET 3)

與圖 D 連接 (見第三張) CONNECTED WITH MAP D (SEE SHEET 3)



比例尺 SCALE 1:1 000
 metres 20 0 20 40 60 80 100 metres

已簽署 Signed
 (劉燕儀 Joanne LOU)
 地產測量師/新發展區 Chief Estate Surveyor / New Development Area
 日期 Date 09/09/2022

地政總署 新發展區組
 New Development Area Section
 Lands Department
 圖則由測量師製圖
 Plan Prepared by District Survey Office, Yuen Long
 © 2022 地政總署 - 版權保留 - Hong Kong SAR Government

收地圖則
 水污染管制 (排污設備) 規例 (第358章, 附屬法例 AL) 第26條引用
 道路 (工程、使用及補償) 條例 (第370章)
 工務計劃項目第 7787CL 號 (部分)、第 7829CL 號及第 4428DS 號
 洪水橋/厦村新發展區前期工程第三期及第二階段工程 - 工地平整和基礎設施; 及洪水橋淨水設施的排污設備工程

RESUMPTION PLAN
 ROADS (WORKS, USE AND COMPENSATION) ORDINANCE (CHAPTER 370)
 AS APPLIED BY SECTION 26 OF THE WATER POLLUTION CONTROL (SEWERAGE) REGULATION (CHAPTER 358, SUBSIDIARY LEGISLATION AL)
 PWP ITEM NOS. 7787CL (PART), 7829CL AND 4428DS
 SEWERAGE WORKS UNDER HUNG SHUI KIU / HA TSUEN NEW DEVELOPMENT AREA ADVANCE WORKS PHASE 3 AND STAGE 2 WORKS -
 SITE FORMATION AND ENGINEERING INFRASTRUCTURE, AND HUNG SHUI KIU EFFLUENT POLISHING PLANT

檔案編號 File No. LD NDA/HSK/PLAN/5, LD DSO/YL/13/169
 測量圖編號 Survey Sheet No. 6-NW-11D, 12C, 16B & 17A
 參考圖編號 Reference Plan No. 278463/SW/GZ/100 to 114 (土木工程師簽署 CEED)
 圖則編號 PLAN No. YLM10745 (第四張 SHEET 4)

圖 F MAP F

與圖 D 連接 (見第三張) CONNECTED WITH MAP D (SEE SHEET 3)

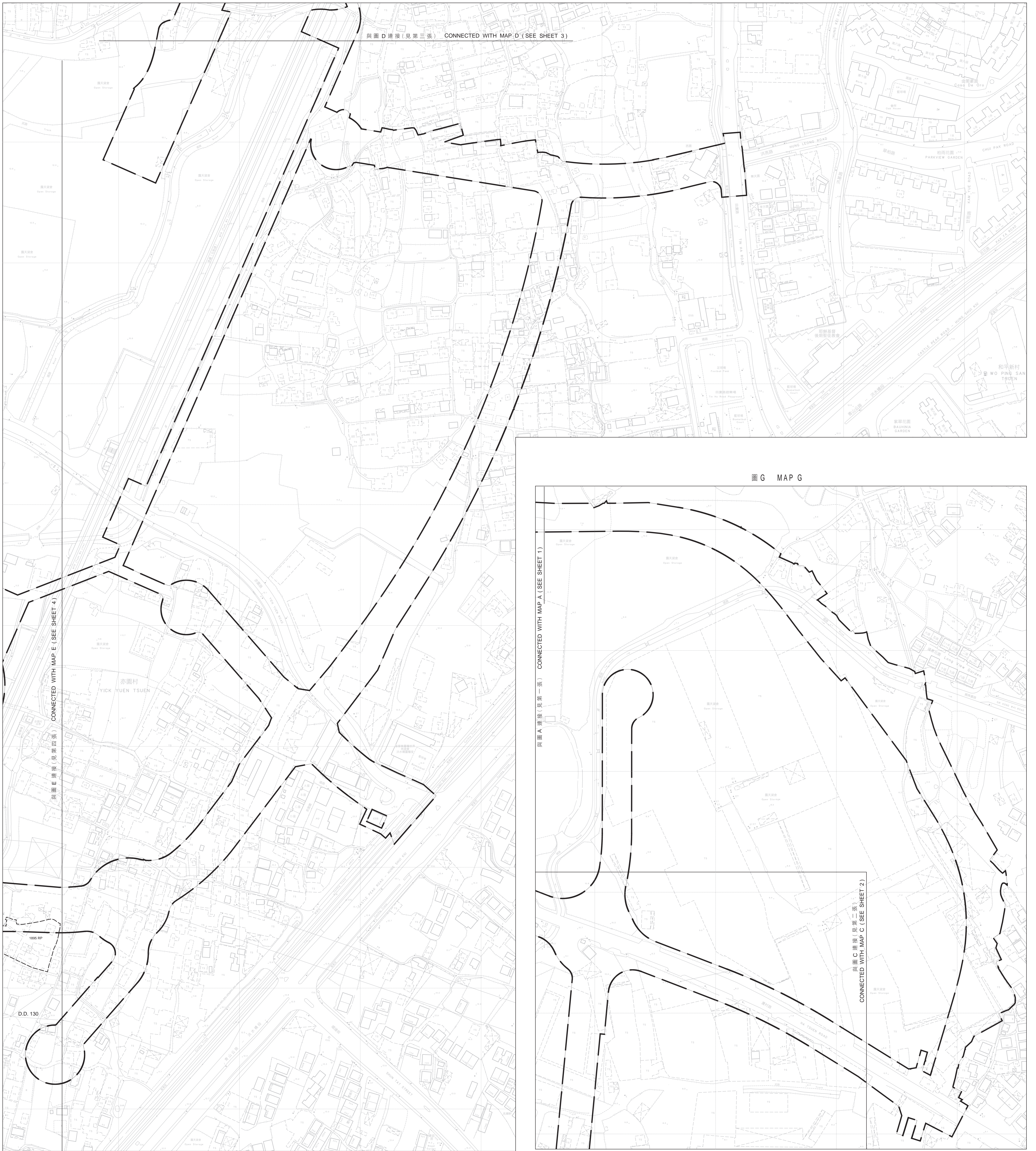


圖 G MAP G

與圖 A 連接 (見第一張) CONNECTED WITH MAP A (SEE SHEET 1)

與圖 C 連接 (見第二張) CONNECTED WITH MAP C (SEE SHEET 2)

比例尺 SCALE 1:1 000
metres 20 0 20 40 60 80 100 metres

已簽署 Signed
 (劉燕儀 Joanne LOU)
 地產測量師/新發展區 Chief Estate Surveyor / New Development Area
 日期 Date 09/09/2022

收地圖則
 水污染管制 (排污設備) 規例 (第 358 章, 附屬法例 AL) 第 26 條引用
 道路 (工程、使用及補償) 條例 (第 370 章)
 工務計劃項目第 7787CL 號 (部分)、第 7829CL 號及第 4428DS 號
 洪水橋/厦村新發展區前期工程第三期及第二階段工程 - 工地平整和基礎設施; 及洪水橋淨水設施的排污設備工程

RESUMPTION PLAN
 ROADS (WORKS, USE AND COMPENSATION) ORDINANCE (CHAPTER 370)
 AS APPLIED BY SECTION 26 OF THE WATER POLLUTION CONTROL (SEWERAGE) REGULATION (CHAPTER 358, SUBSIDIARY LEGISLATION AL)
 PWP ITEM NOS. 7787CL (PART), 7829CL AND 4428DS
 SEWERAGE WORKS UNDER HUNG SHUI KIU / HA TSUEN NEW DEVELOPMENT AREA ADVANCE WORKS PHASE 3 AND STAGE 2 WORKS -
 SITE FORMATION AND ENGINEERING INFRASTRUCTURE; AND HUNG SHUI KIU EFFLUENT POLISHING PLANT

檔案編號 File No. LD NDA/HSK/PLAN/5, LD DSO/YL/13/169

測量圖編號 Survey Sheet No. 6-NW-7A, 7C, 12C, 12D & 17A

參考圖編號 Reference Plan No. 278463/SW/GZ/100 to 114

(土木工程師簽署 CEDD)

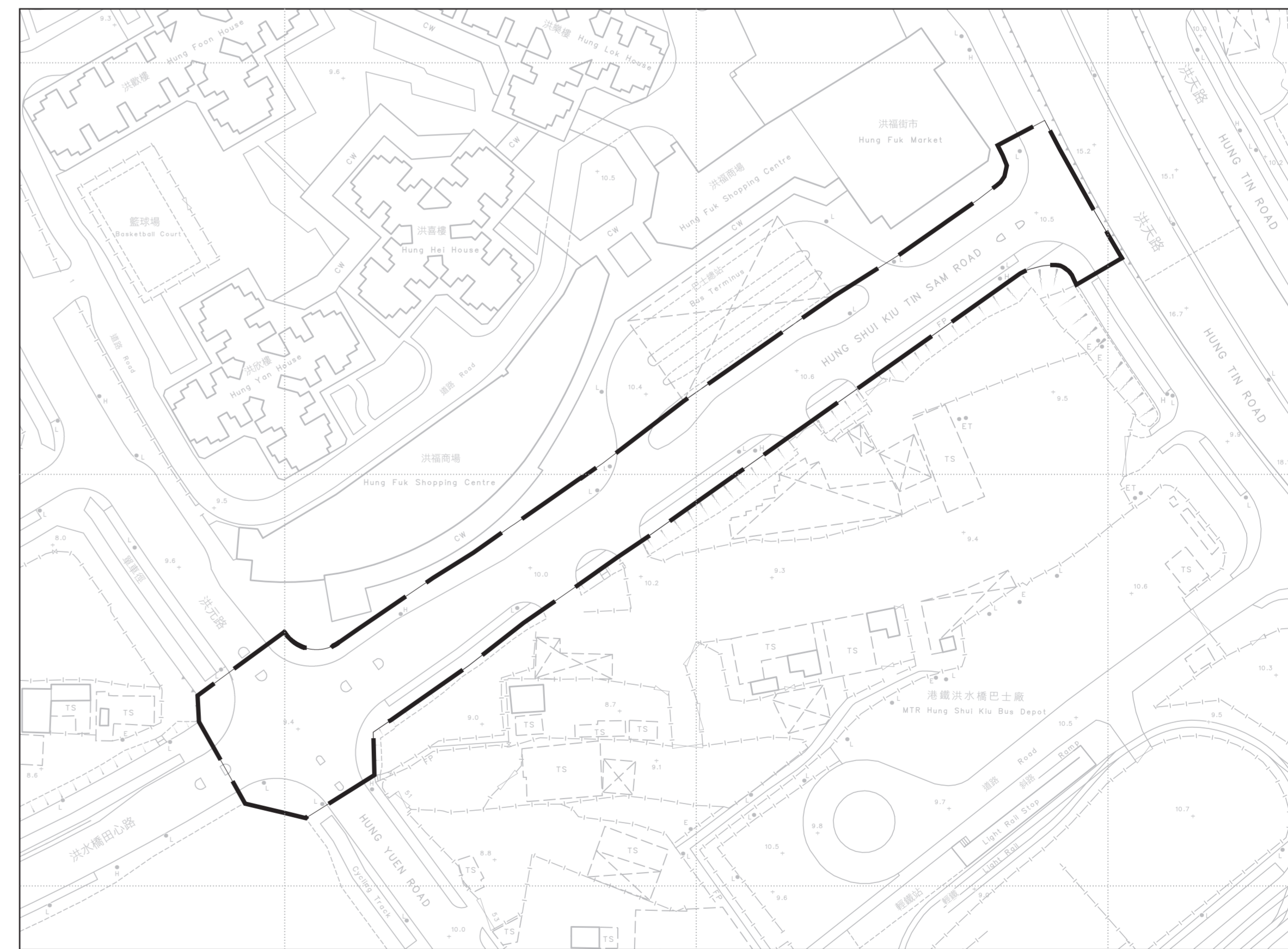
圖則編號 PLAN No. YLM10745

(第五張 SHEET 5)

圖 I MAP I



圖 H MAP H



比例尺 SCALE 1:1 000
 metres 20 0 20 40 60 80 100 metres

已簽署 Signed
 (劉燕儀 Joanne LOU)
 總地產測量師/新發展區 Chief Estate Surveyor / New Development Area
 日期 Date 09/09/2022

地政總署 新發展區組
 New Development Area Section
 Lands Department
 圖則由地政總署製
 Plan Prepared by District Survey Office, Yuen Long

收地圖則
 水污染管制(排污設備)規例(第358章,附屬法例 AL)第26條引用
 道路(工程、使用及補償)條例(第370章)
 工務計劃項目第 7787CL 號(部分)、第 7829CL 號及第 4428DS 號
 洪水橋/厦村新發展區前期工程第三期及第二階段工程 - 工地平整和基礎設施;及洪水橋淨水設施的排污設備工程

RESUMPTION PLAN
 ROADS (WORKS, USE AND COMPENSATION) ORDINANCE (CHAPTER 370)
 AS APPLIED BY SECTION 26 OF THE WATER POLLUTION CONTROL (SEWERAGE) REGULATION (CHAPTER 358, SUBSIDIARY LEGISLATION AL)
 PWP ITEM NOS. 7787CL (PART), 7829CL AND 4428DS
 SEWERAGE WORKS UNDER HUNG SHUI KIU / HA TSUEN NEW DEVELOPMENT AREA ADVANCE WORKS PHASE 3 AND STAGE 2 WORKS -
 SITE FORMATION AND ENGINEERING INFRASTRUCTURE, AND HUNG SHUI KIU EFFLUENT POLISHING PLANT

檔案編號 File No. LD NDA/HSK/PLAN/5, LD DSO/YL/13/169
 測量圖編號 Survey Sheet No. 6-NW-7D, 8C, 12B, 12D & 13A
 參考圖編號 Reference Plan No. 278463/SW/GZ/100 to 114 (土木工程師簽署 CEDD)
 圖則編號 PLAN No. YLM10745 (第六張 SHEET 6)